



# Longfield Solar Farm

Plans [PINS Ref: EN010118]

Location Plan

Document Reference EN010118/APP/2.5

Document Revision: 1.0

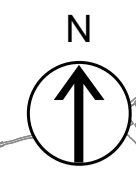
February 2022

Longfield Solar Energy Farm Ltd

**APFP Regulation 5(2)(o)**

**Planning Act 2008**

Infrastructure Planning (Applications: Prescribed Forms and Procedure)  
Regulations 2009



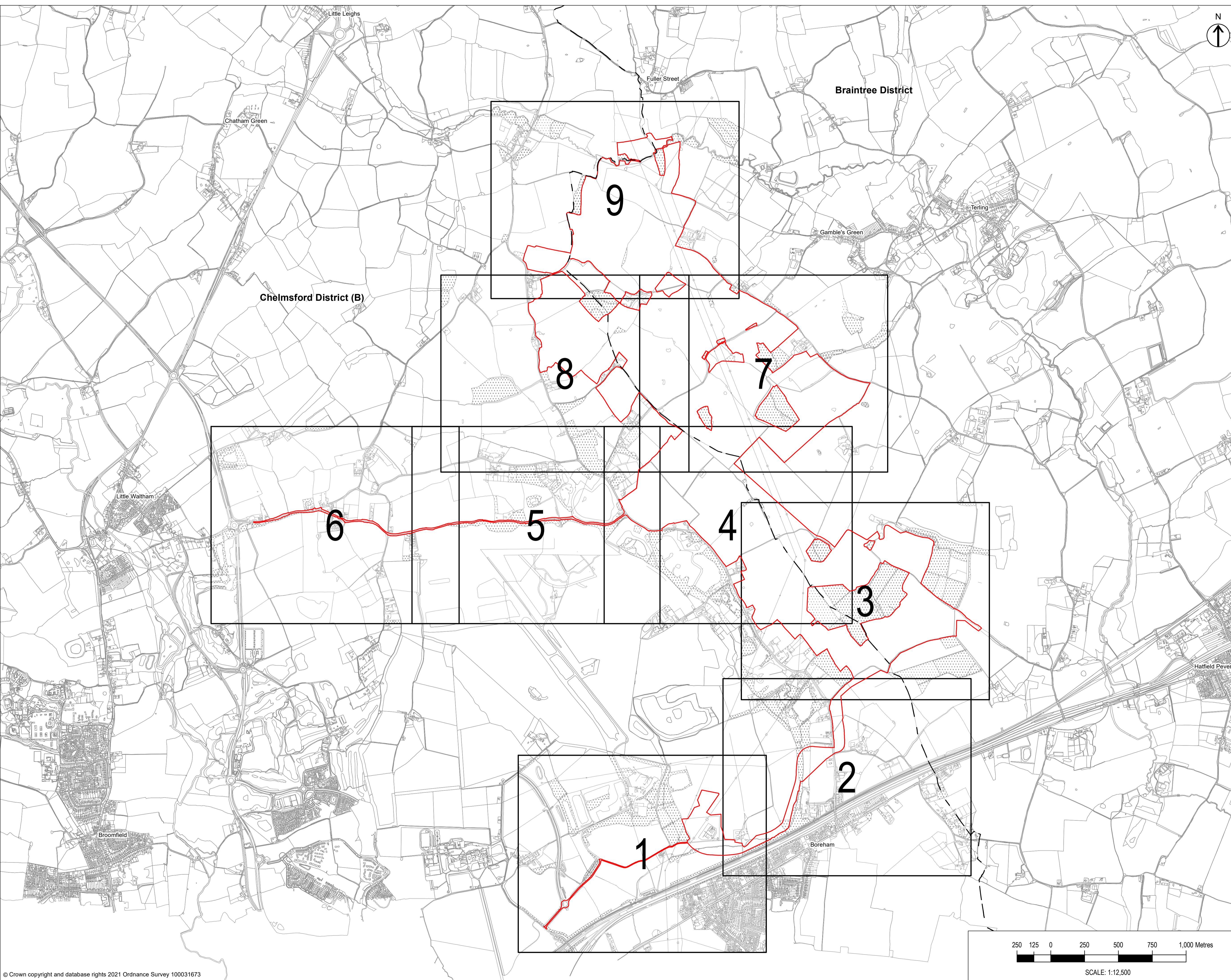
COPYRIGHT GATELEY HAMER LIMITED. THIS DOCUMENT HAS BEEN PREPARED PURSUANT TO AND SUBJECT TO THE TERMS OF APPOINTMENT BY THE CLIENT AND FOR THE SPECIFIC PURPOSES CONNECTED WITH THE PROJECT ONLY. IT SHOULD NOT BE RELIED UPON BY ANY OTHER PARTY OR USED FOR ANY OTHER PURPOSE. GATELEY HAMER ACCEPTS NO LIABILITY WHICH MAY ARISE FROM RELIANCE OR USE OF THIS DOCUMENT OR THE DATA CONTAINED HEREIN BY ANY OTHER PARTY OR FOR ANY OTHER PURPOSE.

- Notes
1. DO NOT SCALE FROM THIS DRAWING. USE ONLY PRINTED DIMENSIONS
  2. ALL DIMENSIONS ARE IN METRES UNLESS STATED OTHERWISE
  3. THIS DRAWING IS TO BE READ IN CONJUNCTION WITH ALL OTHER RELEVANT DOCUMENTATION

Key to Symbols

Order limits – the area within which the authorised development may be carried out

— — Districts of Chelmsford and Braintree



P01	First Issue	17/02/22	CG	SM	MD
Rev	Description	Date	By	Check	Approved

Purpose of Issue

FOR INFORMATION

**Gateley / HAMER**

One Eleven Edmund Street  
Birmingham  
B3 2HJ

Tel: 0121 234 0000  
Web: gateleyhamer.com

Client

**LONGFIELD SOLAR ENERGY FARM LIMITED**

Project Title

**LONGFIELD SOLAR FARM**

Drawing Title

**LOCATION PLAN IN ACCORDANCE WITH REGULATION 5(2)(b) OF THE INFRASTRUCTURE PLANNING (APPLICATIONS: PRESCRIBED FORMS AND PROCEDURE) REGULATIONS 2009**

SHEET 0 OF 9

Drawn	Checked	Approved	Date
CG	SM	MD	18/02/22

GH Project Number

125724.005

Scale at A1

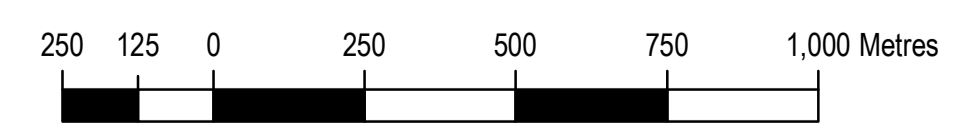
1:12,500

Drawing Number

GH-125724005-OLLP-0

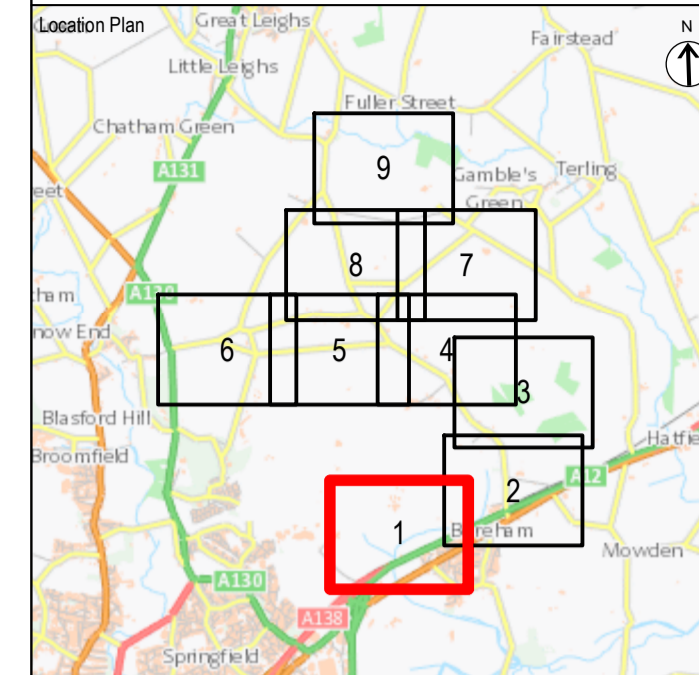
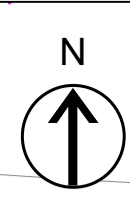
Revision

P01



SCALE: 1:12,500

COPYRIGHT GATELEY HAMER LIMITED. THIS DOCUMENT HAS BEEN PREPARED PURSUANT TO AND SUBJECT TO THE TERMS OF APPOINTMENT BY THE CLIENT AND FOR THE SPECIFIC PURPOSES CONNECTED WITH THE PROJECT ONLY. IT SHOULD NOT BE RELIED UPON BY ANY OTHER PARTY OR USED FOR ANY OTHER PURPOSE. GATELEY HAMER ACCEPTS NO LIABILITY WHICH MAY ARISE FROM RELIANCE OR USE OF THIS DOCUMENT OR THE DATA CONTAINED HEREIN BY ANY OTHER PARTY OR FOR ANY OTHER PURPOSE.



- Notes
1. DO NOT SCALE FROM THIS DRAWING. USE ONLY PRINTED DIMENSIONS
  2. ALL DIMENSIONS ARE IN METRES UNLESS STATED OTHERWISE
  3. THIS DRAWING IS TO BE READ IN CONJUNCTION WITH ALL OTHER RELEVANT DOCUMENTATION

- Key to Symbols
- Order limits – the area within which the authorised development may be carried out.
  - Districts of Chelmsford and Braintree
  - Public Right of Way
  - Bridleway

P01	First Issue	17/02/22	CG	SM	MD
Rev	Description	Date	By	Check	Approved

Purpose of Issue  
**FOR INFORMATION**

**Gateley / HAMER**  
 One Eleven Edmund Street  
 Birmingham  
 B3 2HJ  
 Client  
 Tel: 0121 234 0000  
 Web: gateleyhamer.com

**LONGFIELD SOLAR ENERGY FARM LIMITED**

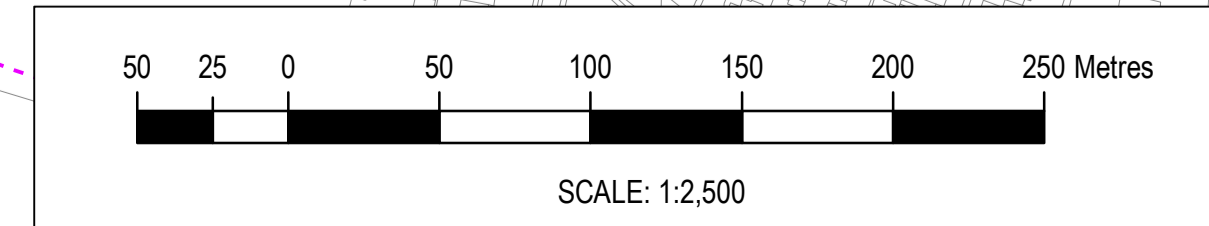
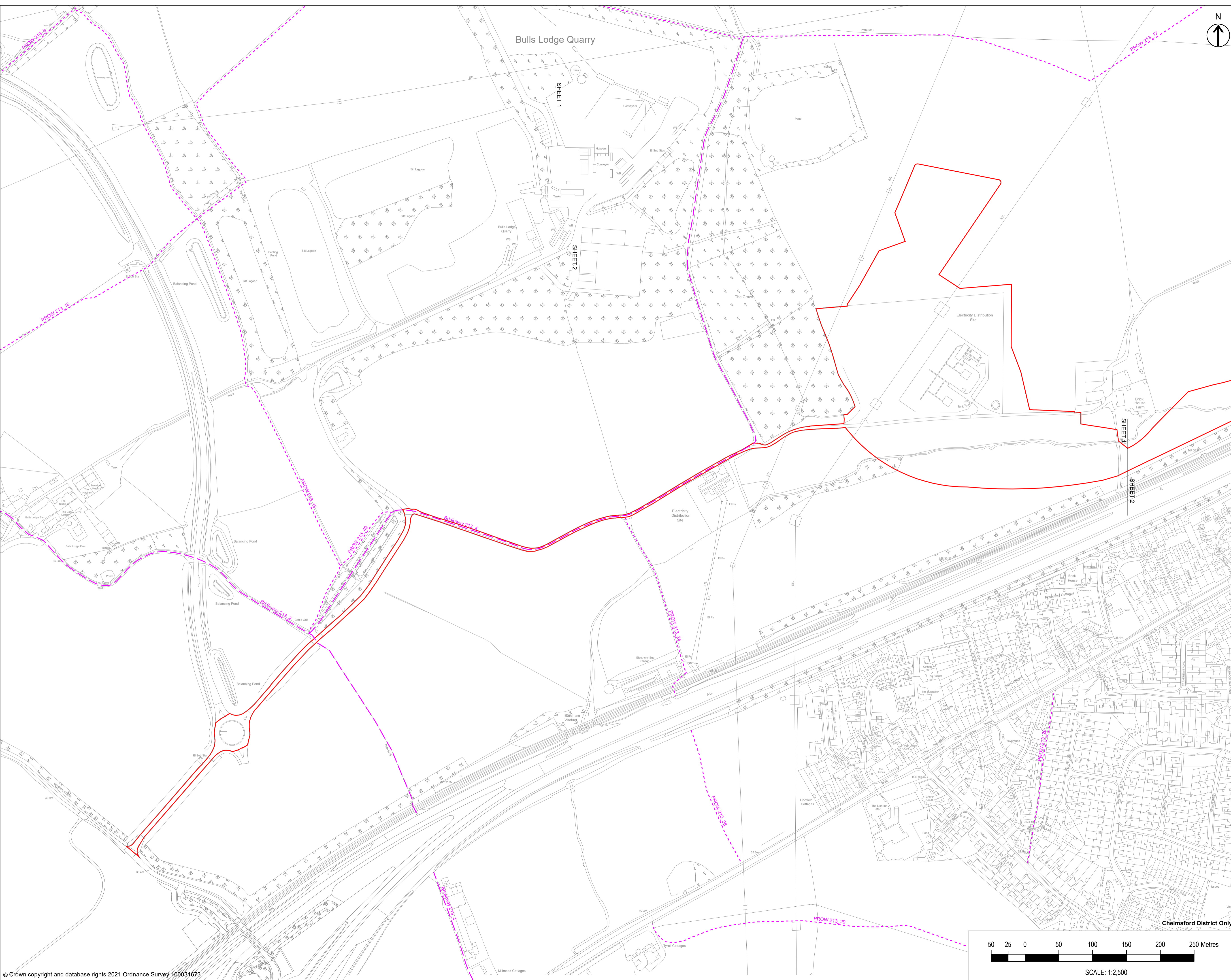
Project Title  
**LONGFIELD SOLAR FARM**

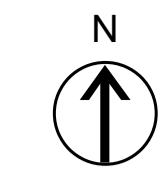
Drawing Title  
**LOCATION PLAN IN ACCORDANCE WITH REGULATION 5(2)(b) OF THE INFRASTRUCTURE PLANNING (APPLICATIONS: PRESCRIBED FORMS AND PROCEDURE) REGULATIONS 2009**

SHEET 1 OF 9

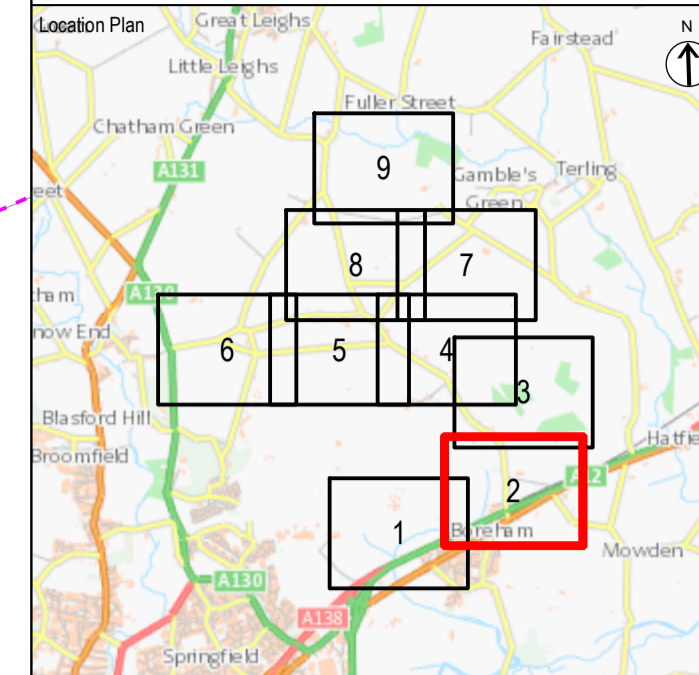
Drawn	Checked	Approved	Date
CG	SM	MD	18/02/22

GH Project Number	Scale at A1
125724.005	1:2,500
Drawing Number	Revision
GH-125724005-OLL-P-1	P01





COPYRIGHT GATELEY HAMER LIMITED. THIS DOCUMENT HAS BEEN PREPARED PURSUANT TO AND SUBJECT TO THE TERMS OF APPOINTMENT BY THE CLIENT AND FOR THE SPECIFIC PURPOSES CONNECTED WITH THE PROJECT ONLY. IT SHOULD NOT BE RELIED UPON BY ANY OTHER PARTY OR USED FOR ANY OTHER PURPOSE. GATELEY HAMER ACCEPTS NO LIABILITY WHICH MAY ARISE FROM RELIANCE OR USE OF THIS DOCUMENT OR THE DATA CONTAINED HEREIN BY ANY OTHER PARTY OR FOR ANY OTHER PURPOSE.



**Notes**

1. DO NOT SCALE FROM THIS DRAWING. USE ONLY PRINTED DIMENSIONS
2. ALL DIMENSIONS ARE IN METRES UNLESS STATED OTHERWISE
3. THIS DRAWING IS TO BE READ IN CONJUNCTION WITH ALL OTHER RELEVANT DOCUMENTATION

**Key to Symbols**

- Order limits – the area within which the authorised development may be carried out.
- Districts of Chelmsford and Braintree
- Public Right of Way
- Bridleway

P01	First Issue	17/02/22	CG	SM	MD
Rev	Description	Date	By	Check	Approved

Purpose of Issue  
**FOR INFORMATION**

**Gateley / HAMER**  
 One Eleven Edmund Street  
 Birmingham B3 2HJ  
 Client  
 Tel: 0121 234 0000  
 Web: gateleyhamer.com

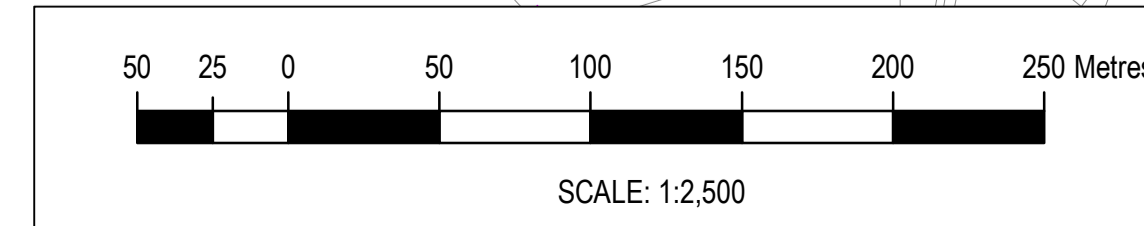
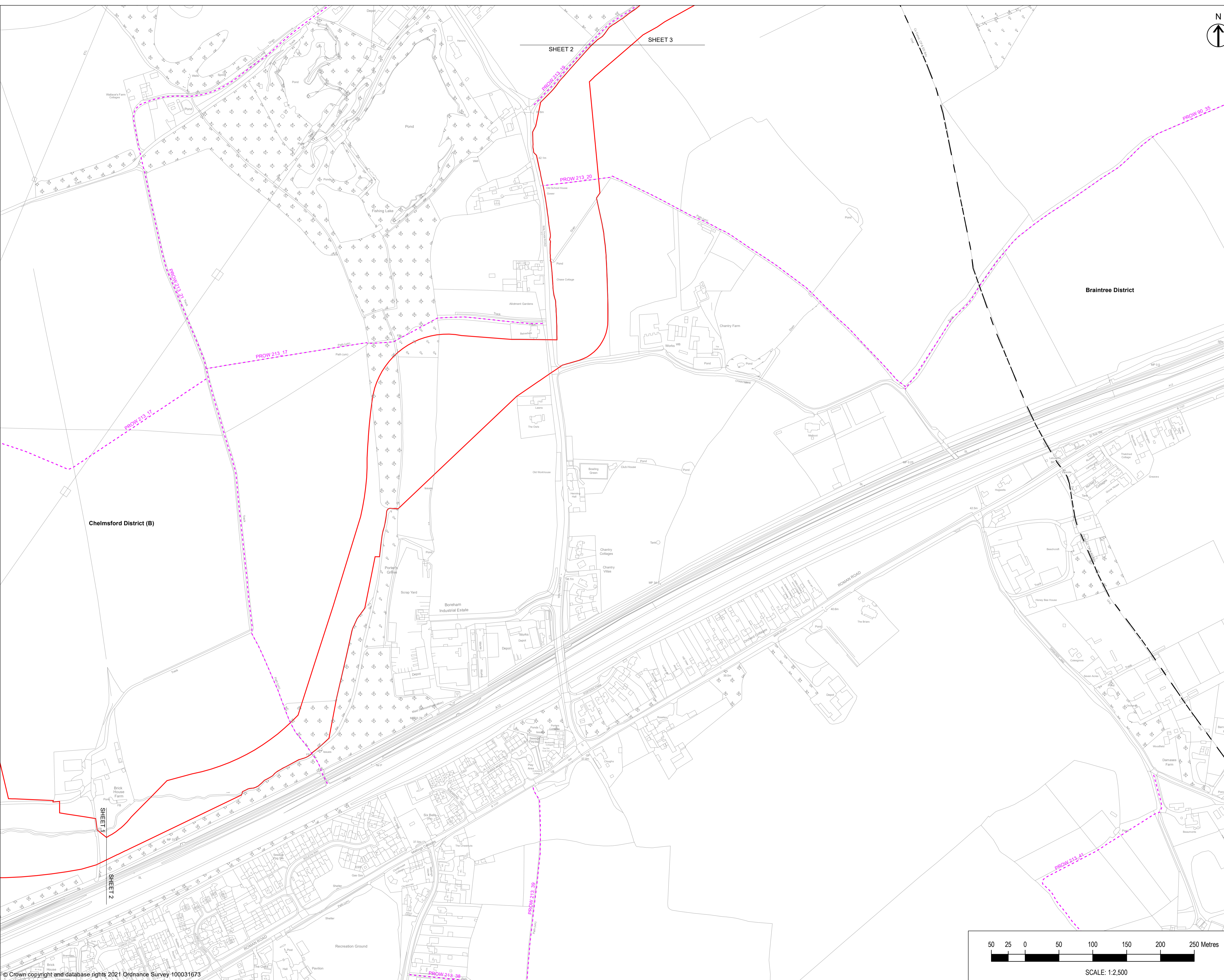
**LONGFIELD SOLAR ENERGY FARM LIMITED**

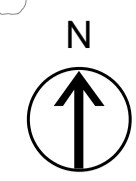
Project Title  
**LONGFIELD SOLAR FARM**

Drawing Title  
**LOCATION PLAN IN ACCORDANCE WITH REGULATION 5(2)(b) OF THE INFRASTRUCTURE PLANNING (APPLICATIONS: PRESCRIBED FORMS AND PROCEDURE) REGULATIONS 2009**

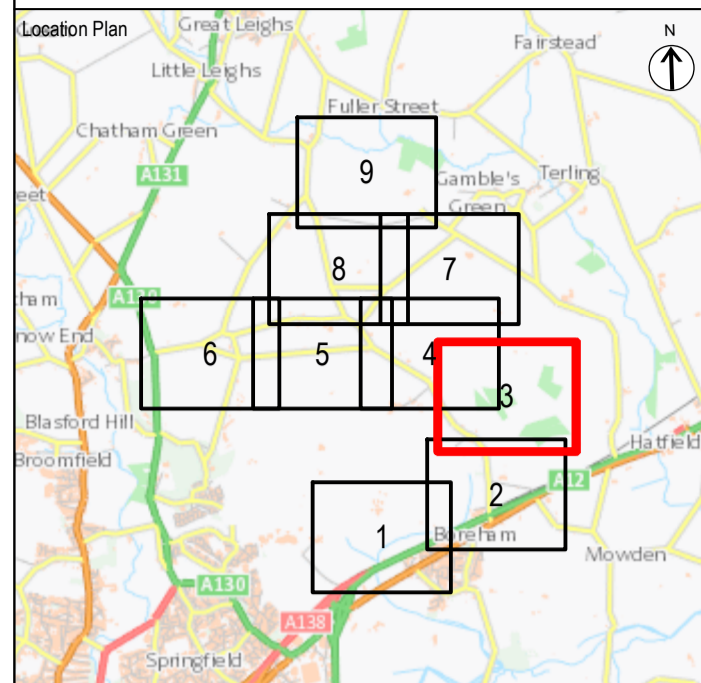
**SHEET 2 OF 9**

Drawn	Checked	Approved	Date
CG	SM	MD	18/02/22
GH Project Number		Scale at A1	
125724.005		1:2,500	
Drawing Number			Revision
GH-125724005-OLLP-2			P01





COPYRIGHT GATELEY HAMER LIMITED. THIS DOCUMENT HAS BEEN PREPARED PURSUANT TO AND SUBJECT TO THE TERMS OF APPOINTMENT BY THE CLIENT AND FOR THE SPECIFIC PURPOSES CONNECTED WITH THE PROJECT ONLY. IT SHOULD NOT BE RELIED UPON BY ANY OTHER PARTY OR USED FOR ANY OTHER PURPOSE. GATELEY HAMER ACCEPTS NO LIABILITY WHICH MAY ARISE FROM RELIANCE OR USE OF THIS DOCUMENT OR THE DATA CONTAINED HEREIN BY ANY OTHER PARTY OR FOR ANY OTHER PURPOSE.



- Notes
1. DO NOT SCALE FROM THIS DRAWING. USE ONLY PRINTED DIMENSIONS
  2. ALL DIMENSIONS ARE IN METRES UNLESS STATED OTHERWISE
  3. THIS DRAWING IS TO BE READ IN CONJUNCTION WITH ALL OTHER RELEVANT DOCUMENTATION

- Key to Symbols
- Order limits – the area within which the authorised development may be carried out.
  - Districts of Chelmsford and Braintree
  - Public Right of Way
  - Bridleway

P01	First Issue	17/02/22	CG	SM	MD
Rev	Description	Date	By	Check	Approved

Purpose of Issue  
**FOR INFORMATION**

**Gateley / HAMER**  
 One Eleven Edmund Street  
 Birmingham  
 B3 2HJ  
 Client  
 Tel: 0121 234 0000  
 Web: gateleyhamer.com

**LONGFIELD SOLAR ENERGY FARM LIMITED**

Project Title  
**LONGFIELD SOLAR FARM**

Drawing Title  
**LOCATION PLAN IN ACCORDANCE WITH REGULATION 5(2)(b) OF THE INFRASTRUCTURE PLANNING (APPLICATIONS: PRESCRIBED FORMS AND PROCEDURE) REGULATIONS 2009**

**SHEET 3 OF 9**

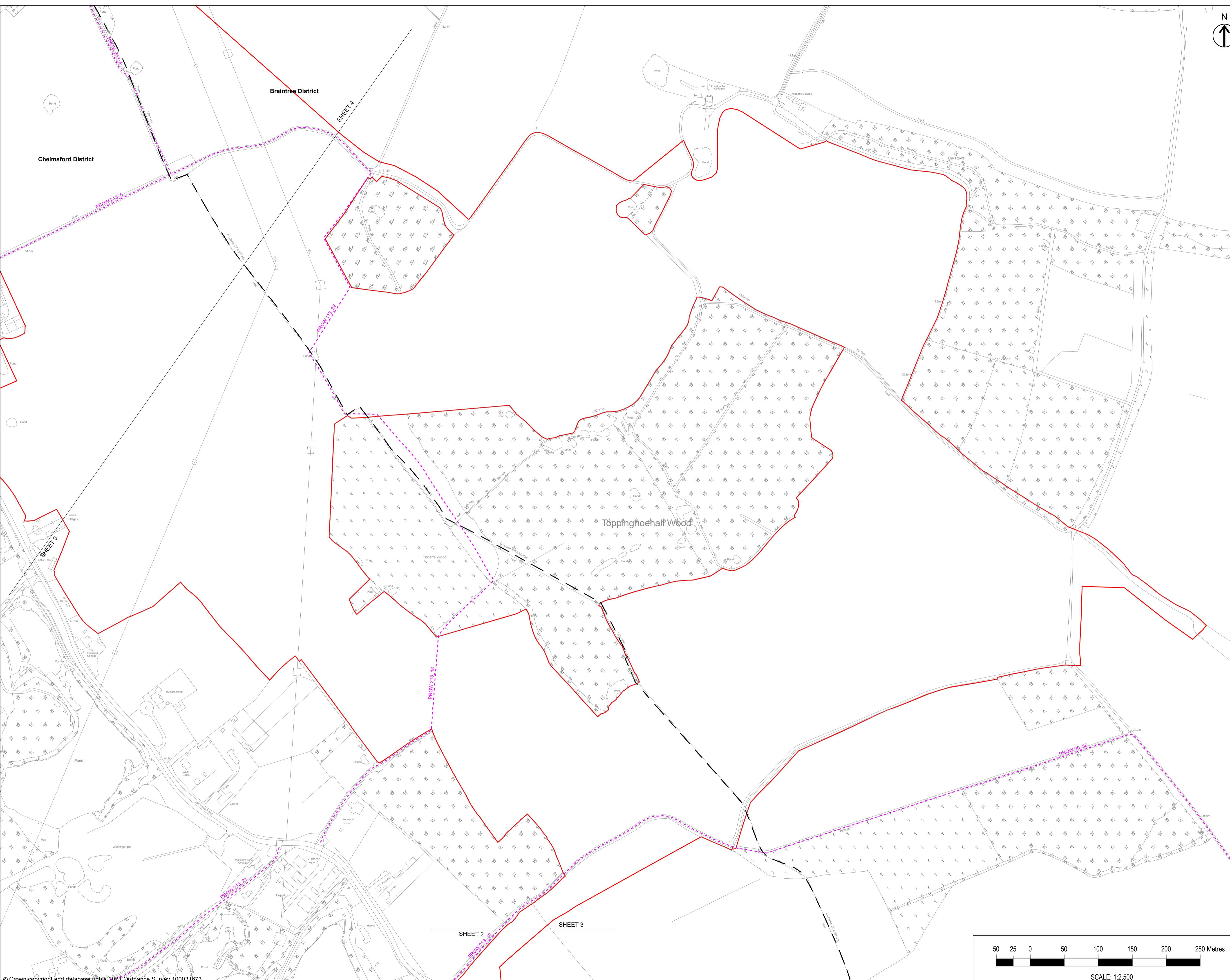
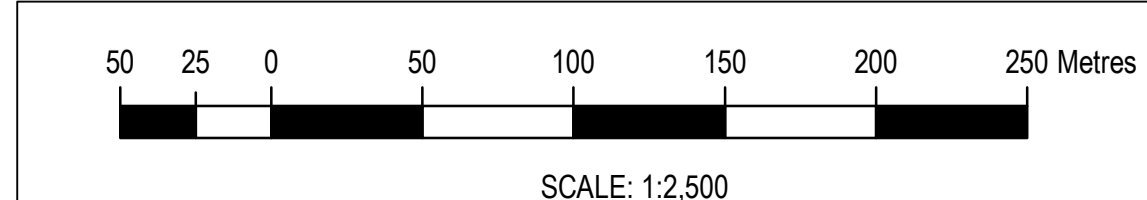
Drawn	Checked	Approved	Date
CG	SM	MD	18/02/22

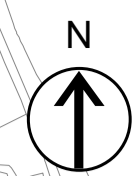
GH Project Number  
**125724.005**

Drawing Number  
**GH-125724005-OLLP-3**

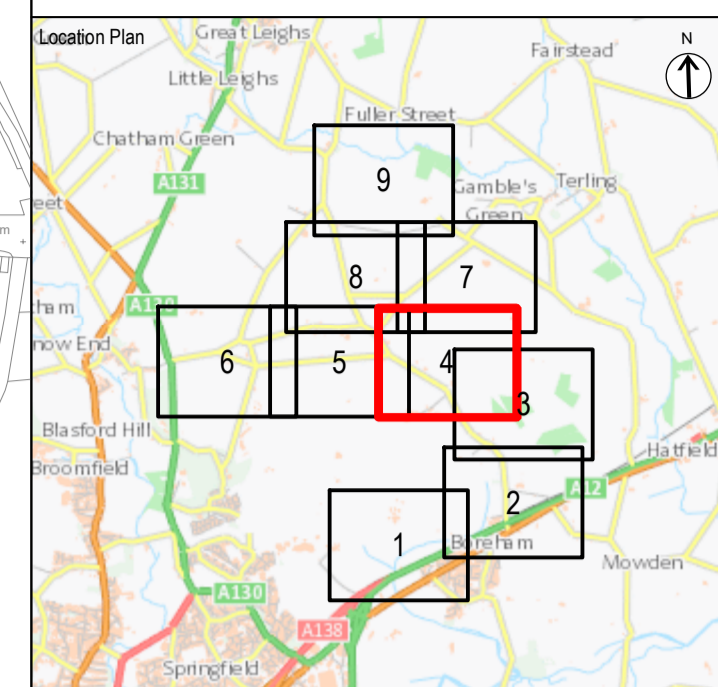
Scale at A1  
**1:2,500**

Revision  
**P01**





COPYRIGHT GATELEY HAMER LIMITED. THIS DOCUMENT HAS BEEN PREPARED PURSUANT TO AND SUBJECT TO THE TERMS OF APPOINTMENT BY THE CLIENT AND FOR THE SPECIFIC PURPOSES CONNECTED WITH THE PROJECT ONLY. IT SHOULD NOT BE RELIED UPON BY ANY OTHER PARTY OR USED FOR ANY OTHER PURPOSE. GATELEY HAMER ACCEPTS NO LIABILITY WHICH MAY ARISE FROM RELIANCE OR USE OF THIS DOCUMENT OR THE DATA CONTAINED HEREIN BY ANY OTHER PARTY OR FOR ANY OTHER PURPOSE.



- Notes
1. DO NOT SCALE FROM THIS DRAWING. USE ONLY PRINTED DIMENSIONS
  2. ALL DIMENSIONS ARE IN METRES UNLESS STATED OTHERWISE
  3. THIS DRAWING IS TO BE READ IN CONJUNCTION WITH ALL OTHER RELEVANT DOCUMENTATION

- Key to Symbols
- Order limits – the area within which the authorised development may be carried out.
  - Districts of Chelmsford and Braintree
  - Public Right of Way
  - Bridleway

P01	First Issue	17/02/22	CG	SM	MD
Rev	Description	Date	By	Check	Approved

Purpose of Issue  
**FOR INFORMATION**

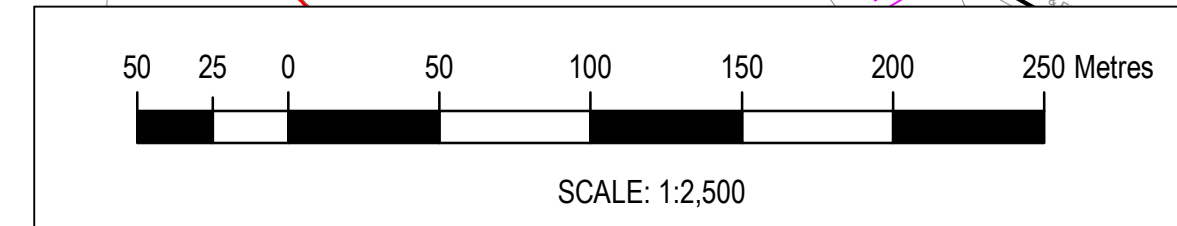
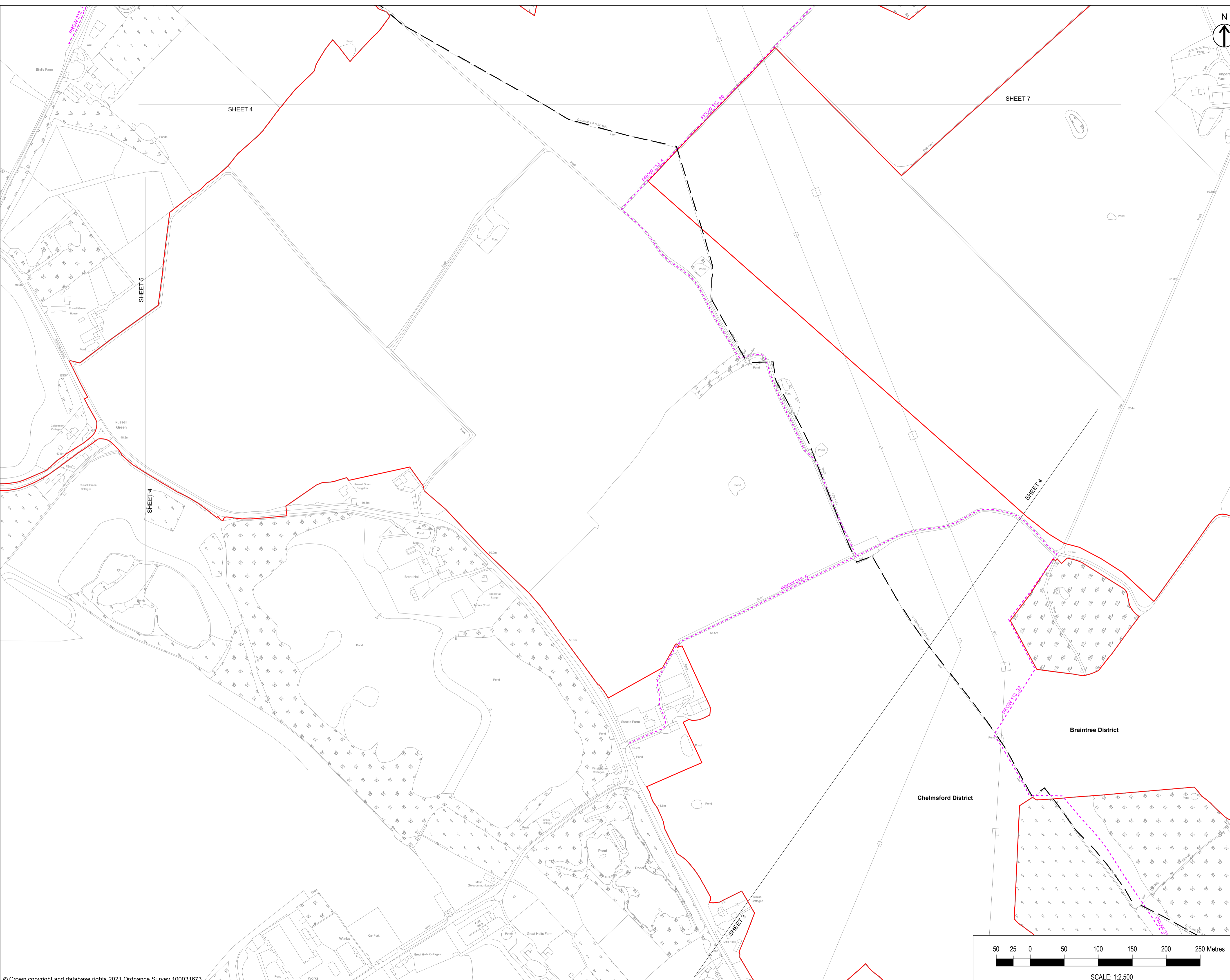
**Gateley / HAMER**  
 One Eleven Edmund Street  
 Birmingham B3 2HJ  
 Client  
 Tel: 0121 234 0000  
 Web: gateleyhamer.com


**LONGFIELD SOLAR ENERGY FARM LIMITED**

**LONGFIELD SOLAR FARM**

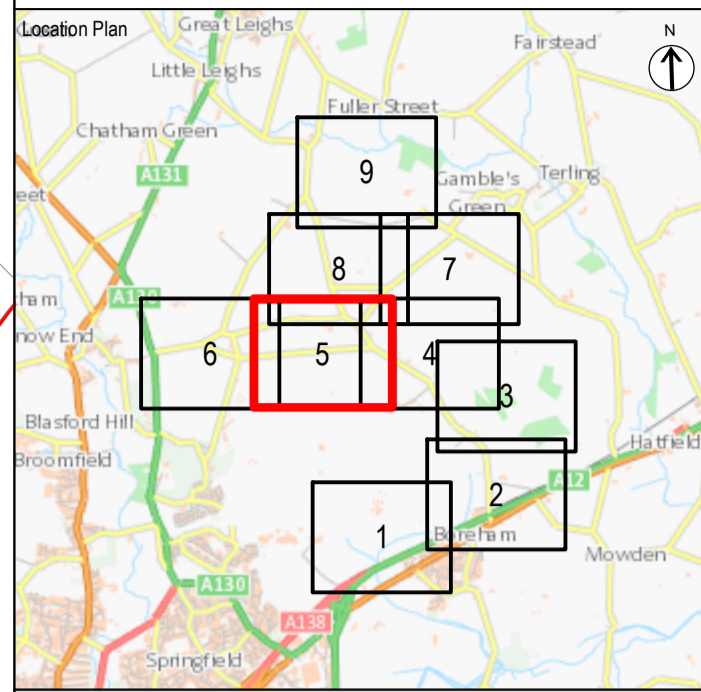
Drawing Title  
**LOCATION PLAN IN ACCORDANCE WITH REGULATION 5(2)(b) OF THE INFRASTRUCTURE PLANNING (APPLICATIONS: PRESCRIBED FORMS AND PROCEDURE) REGULATIONS 2009**  
**SHEET 4 OF 9**

Drawn	Checked	Approved	Date
CG	SM	MD	18/02/22
GH Project Number 125724.005		Scale at A1 1:2,500	
Drawing Number GH-125724005-OLLP-4			Revision P01









COPYRIGHT GATELEY HAMER LIMITED. THIS DOCUMENT HAS BEEN PREPARED PURSUANT TO AND SUBJECT TO THE TERMS OF APPOINTMENT BY THE CLIENT AND FOR THE SPECIFIC PURPOSES CONNECTED WITH THE PROJECT ONLY. IT SHOULD NOT BE RELIED UPON BY ANY OTHER PARTY OR USED FOR ANY OTHER PURPOSE. GATELEY HAMER ACCEPTS NO LIABILITY WHICH MAY ARISE FROM RELIANCE OR USE OF THIS DOCUMENT OR THE DATA CONTAINED HEREIN BY ANY OTHER PARTY OR FOR ANY OTHER PURPOSE.



Notes  
 1. DO NOT SCALE FROM THIS DRAWING. USE ONLY PRINTED DIMENSIONS  
 2. ALL DIMENSIONS ARE IN METRES UNLESS STATED OTHERWISE  
 3. THIS DRAWING IS TO BE READ IN CONJUNCTION WITH ALL OTHER RELEVANT DOCUMENTATION

Key to Symbols  
 Order limits – the area within which the authorised development may be carried out.  
 Districts of Chelmsford and Braintree  
 Public Right of Way  
 Bridleway

P01	First Issue	17/02/22	CG	SM	MD
Rev	Description	Date	By	Check	Approved

Purpose of Issue  
 FOR INFORMATION

**Gateley / HAMER**  
 One Eleven Edmund Street  
 Birmingham B3 2HJ  
 Client  
 Tel: 0121 234 0000  
 Web: gateleyhamer.com

**LONGFIELD SOLAR ENERGY FARM LIMITED**

Project Title  
**LONGFIELD SOLAR FARM**

Drawing Title  
**LOCATION PLAN IN ACCORDANCE WITH REGULATION 5(2)(b) OF THE INFRASTRUCTURE PLANNING (APPLICATIONS: PRESCRIBED FORMS AND PROCEDURE) REGULATIONS 2009**

**SHEET 5 OF 9**

Drawn	Checked	Approved	Date
CG	SM	MD	18/02/22

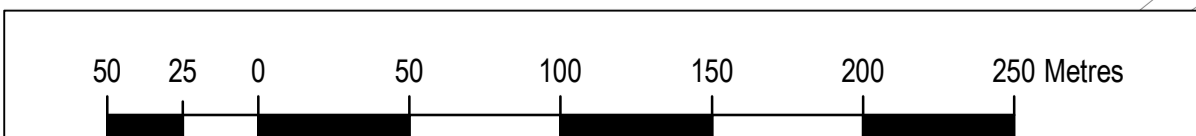
GH Project Number  
**125724.005**

Drawing Number  
**GH-125724005-OLLP-5**

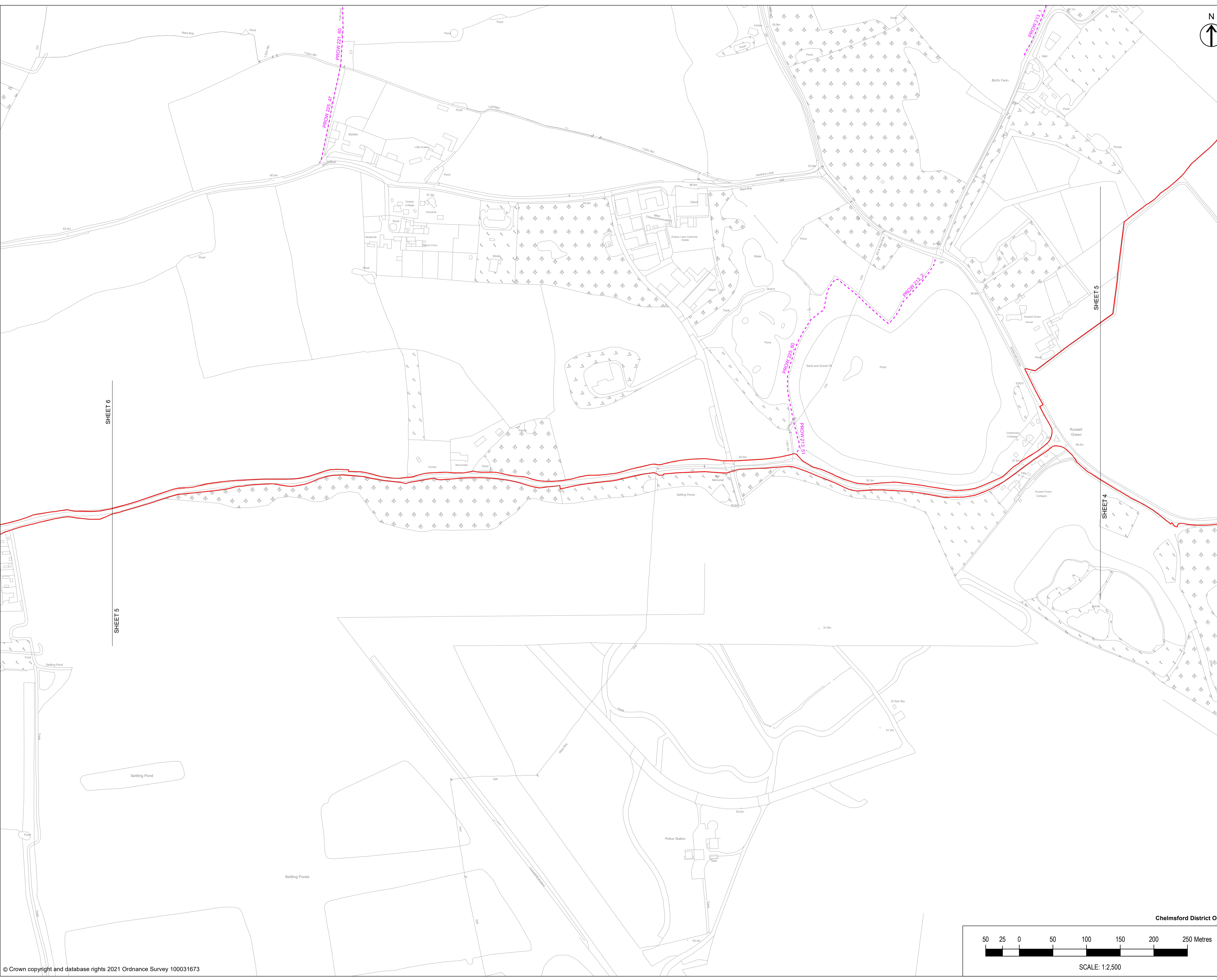
Scale at A1  
**1:2,500**

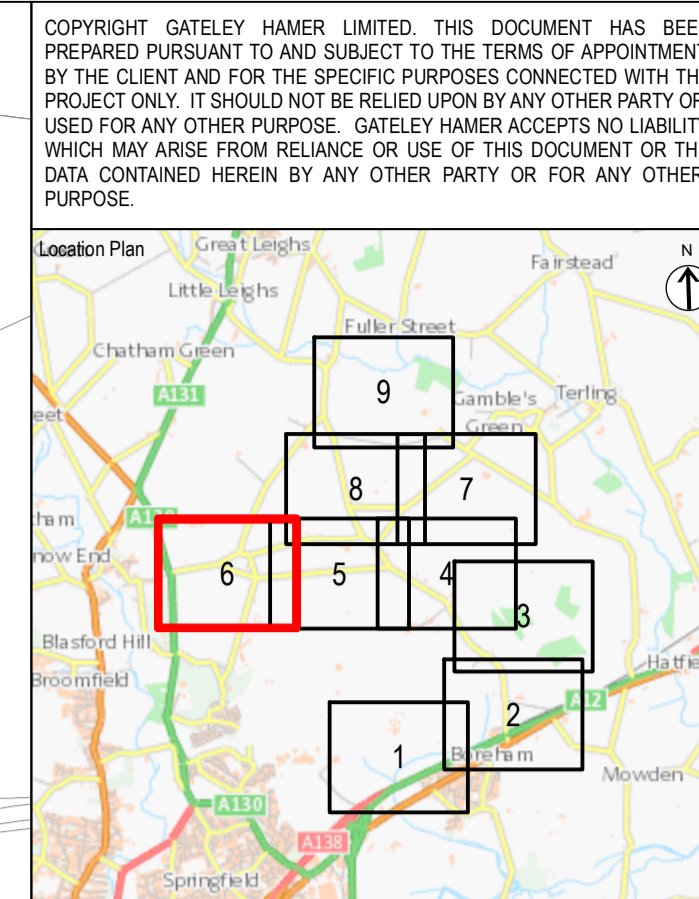
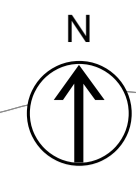
Revision  
**P01**

Chelmsford District Only



SCALE: 1:2,500





- Notes
1. DO NOT SCALE FROM THIS DRAWING. USE ONLY PRINTED DIMENSIONS
  2. ALL DIMENSIONS ARE IN METRES UNLESS STATED OTHERWISE
  3. THIS DRAWING IS TO BE READ IN CONJUNCTION WITH ALL OTHER RELEVANT DOCUMENTATION

- Key to Symbols
- Order limits – the area within which the authorised development may be carried out.
  - Districts of Chelmsford and Braintree
  - Public Right of Way
  - Bridleway

P01	First Issue	17/02/22	CG	SM	MD
Rev	Description	Date	By	Check	Approved

Purpose of Issue  
**FOR INFORMATION**

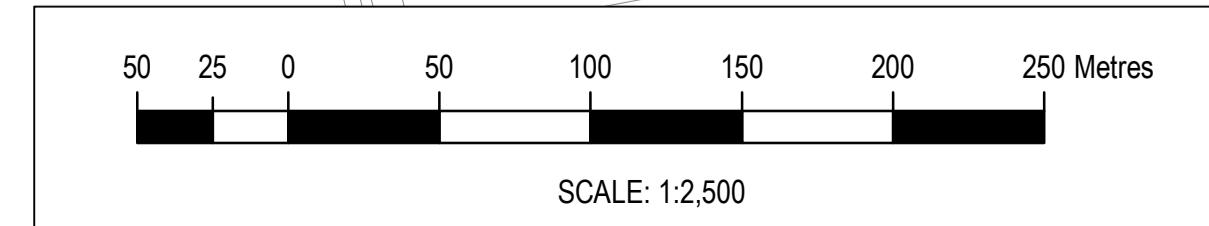
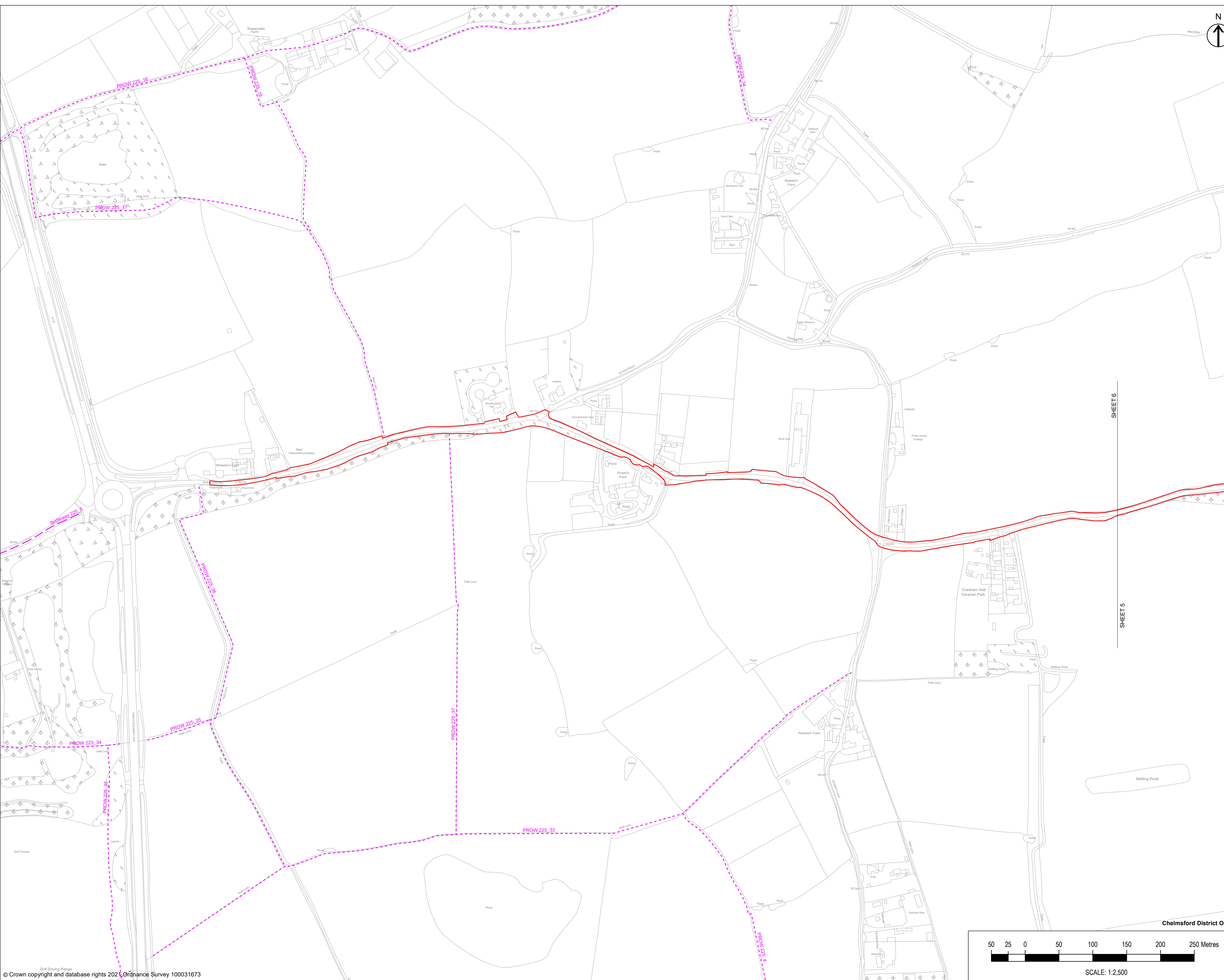
**Gateley / HAMER**  
 One Eleven Edmund Street  
 Birmingham  
 B3 2HJ  
 Client  
 Tel: 0121 234 0000  
 Web: gateleyhamer.com

**LONGFIELD SOLAR ENERGY FARM LIMITED**

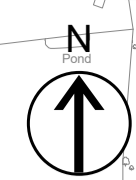
Project Title  
**LONGFIELD SOLAR FARM**

Drawing Title  
**LOCATION PLAN IN ACCORDANCE WITH REGULATION 5(2)(b) OF THE INFRASTRUCTURE PLANNING (APPLICATIONS: PRESCRIBED FORMS AND PROCEDURE) REGULATIONS 2009**  
**SHEET 6 OF 9**

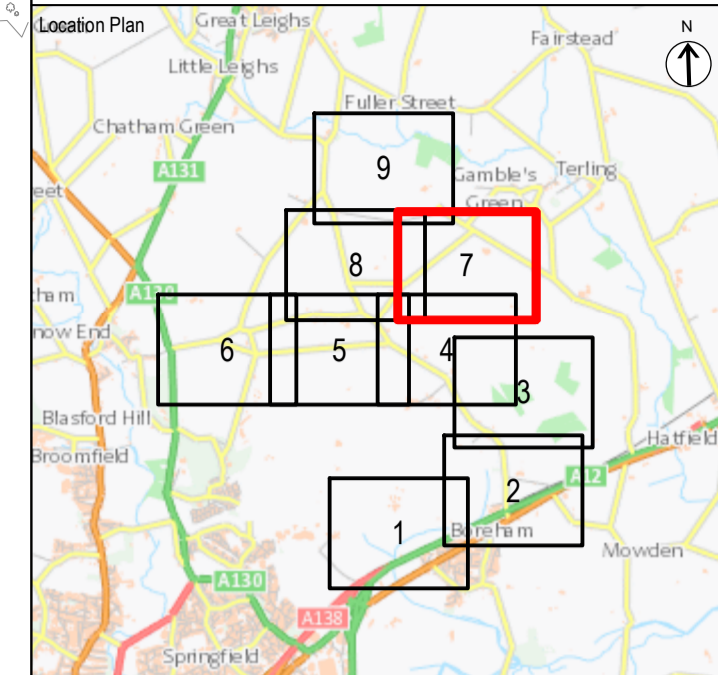
Drawn	Checked	Approved	Date
CG	SM	MD	18/02/22
GH Project Number 125724.005		Scale at A1 1:2,500	
Drawing Number GH-125724005-OLLP-6			Revision P01







COPYRIGHT GATELEY HAMER LIMITED. THIS DOCUMENT HAS BEEN PREPARED PURSUANT TO AND SUBJECT TO THE TERMS OF APPOINTMENT BY THE CLIENT AND FOR THE SPECIFIC PURPOSES CONNECTED WITH THE PROJECT ONLY. IT SHOULD NOT BE RELIED UPON BY ANY OTHER PARTY OR USED FOR ANY OTHER PURPOSE. GATELEY HAMER ACCEPTS NO LIABILITY WHICH MAY ARISE FROM RELIANCE OR USE OF THIS DOCUMENT OR THE DATA CONTAINED HEREIN BY ANY OTHER PARTY OR FOR ANY OTHER PURPOSE.



Notes

1. DO NOT SCALE FROM THIS DRAWING. USE ONLY PRINTED DIMENSIONS
2. ALL DIMENSIONS ARE IN METRES UNLESS STATED OTHERWISE
3. THIS DRAWING IS TO BE READ IN CONJUNCTION WITH ALL OTHER RELEVANT DOCUMENTATION

Key to Symbols

- Order limits – the area within which the authorised development may be carried out.
- Districts of Chelmsford and Braintree
- Public Right of Way
- Bridleway

P01	First Issue	17/02/22	CG	SM	MD
Rev	Description	Date	By	Check	Approved

Purpose of Issue  
**FOR INFORMATION**

**Gateley / HAMER**  
 One Eleven Edmund Street  
 Birmingham B3 2HJ  
 Client  
 Tel: 0121 234 0000  
 Web: gateleyhamer.com

**LONGFIELD SOLAR ENERGY FARM LIMITED**

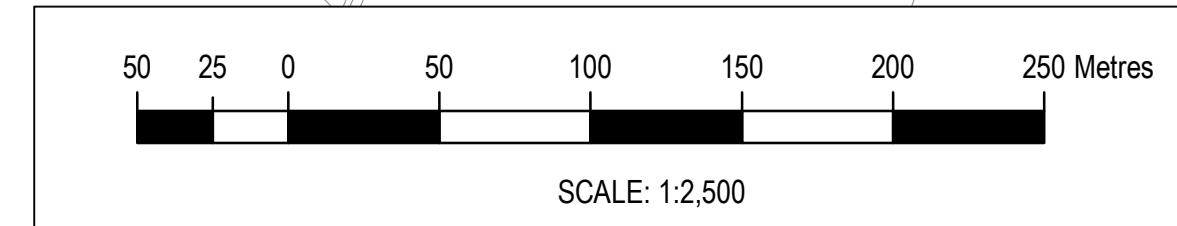
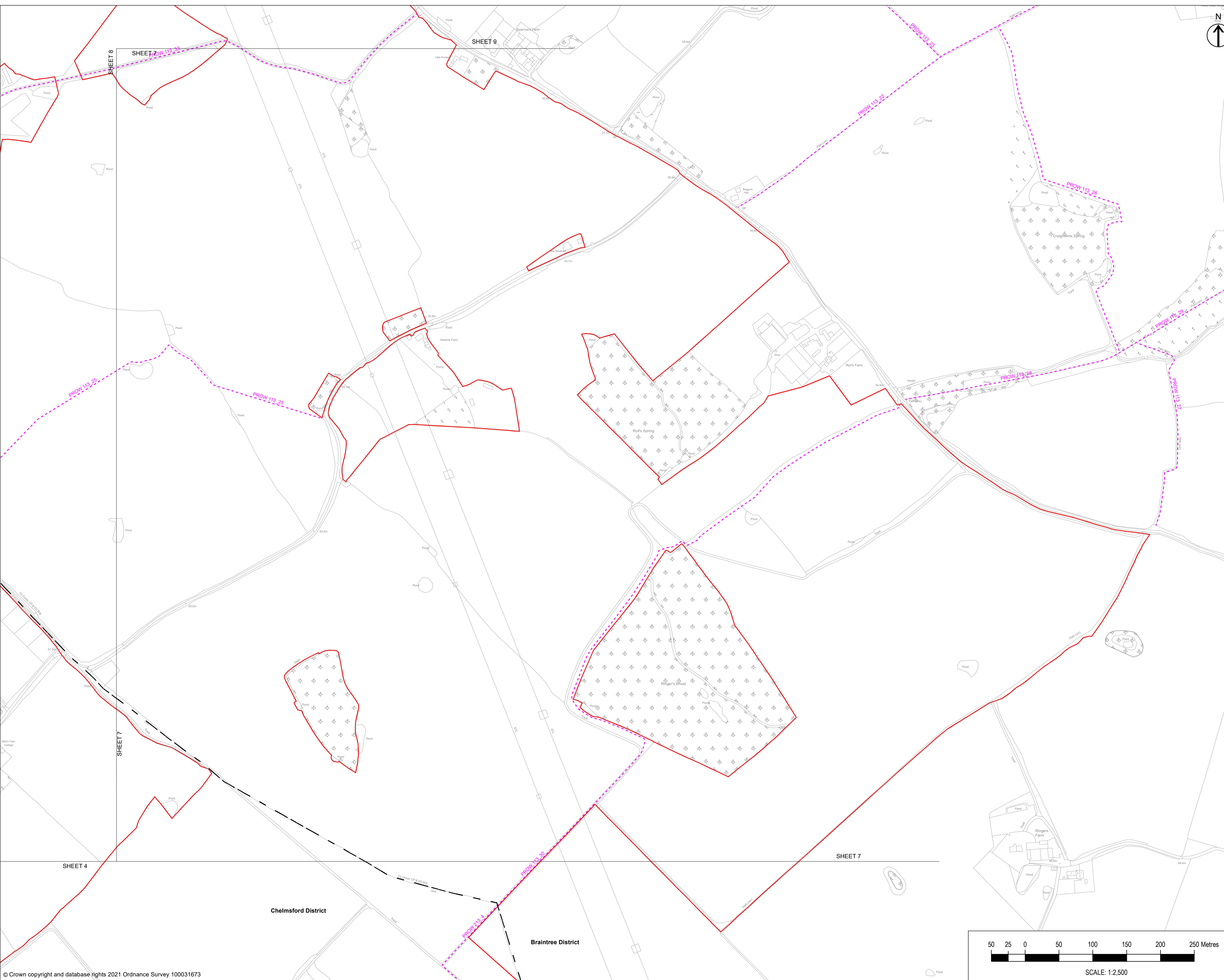
Project Title  
**LONGFIELD SOLAR FARM**

Drawing Title  
**LOCATION PLAN IN ACCORDANCE WITH REGULATION 5(2)(b) OF THE INFRASTRUCTURE PLANNING (APPLICATIONS: PRESCRIBED FORMS AND PROCEDURE) REGULATIONS 2009**

**SHEET 7 OF 9**

Drawn	Checked	Approved	Date
CG	SM	MD	18/02/22

GH Project Number	Scale at A1
125724.005	1:2,500
Drawing Number	Revision
GH-125724005-OLLP-7	P01



COPYRIGHT GATELEY HAMER LIMITED. THIS DOCUMENT HAS BEEN PREPARED PURSUANT TO AND SUBJECT TO THE TERMS OF APPOINTMENT BY THE CLIENT AND FOR THE SPECIFIC PURPOSES CONNECTED WITH THE PROJECT ONLY. IT SHOULD NOT BE RELIED UPON BY ANY OTHER PARTY OR USED FOR ANY OTHER PURPOSE. GATELEY HAMER ACCEPTS NO LIABILITY WHICH MAY ARISE FROM RELIANCE OR USE OF THIS DOCUMENT OR THE DATA CONTAINED HEREIN BY ANY OTHER PARTY OR FOR ANY OTHER PURPOSE.

- Notes
1. DO NOT SCALE FROM THIS DRAWING. USE ONLY PRINTED DIMENSIONS
  2. ALL DIMENSIONS ARE IN METRES UNLESS STATED OTHERWISE
  3. THIS DRAWING IS TO BE READ IN CONJUNCTION WITH ALL OTHER RELEVANT DOCUMENTATION

Key to Symbols

- Order limits – the area within which the authorised development may be carried out.
- Districts of Chelmsford and Braintree
- Public Right of Way
- Bridleway

PO1	First Issue	17/02/22	CG	SM	MD
Rev	Description	Date	By	Check	Approved

Purpose of Issue  
**FOR INFORMATION**

**Gateley / HAMER**  
 One Eleven Edmund Street  
 Birmingham B3 2HJ  
 Client  
 Tel: 0121 234 0000  
 Web: gateleyhamer.com

**LONGFIELD SOLAR ENERGY FARM LIMITED**

Project Title  
**LONGFIELD SOLAR FARM**

Drawing Title  
**LOCATION PLAN IN ACCORDANCE WITH REGULATION 5(2)(b) OF THE INFRASTRUCTURE PLANNING (APPLICATIONS: PRESCRIBED FORMS AND PROCEDURE) REGULATIONS 2009**

SHEET 8 OF 9

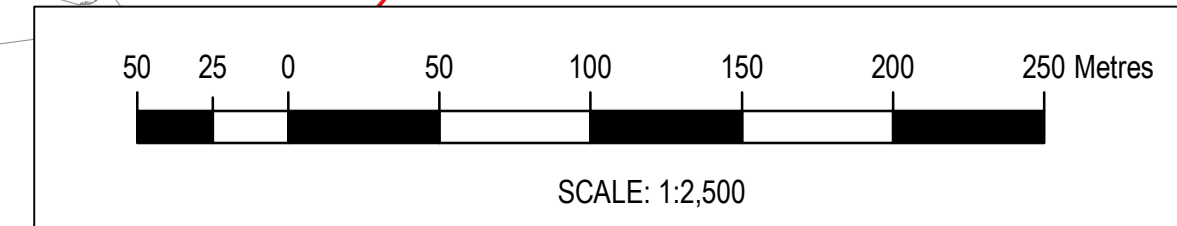
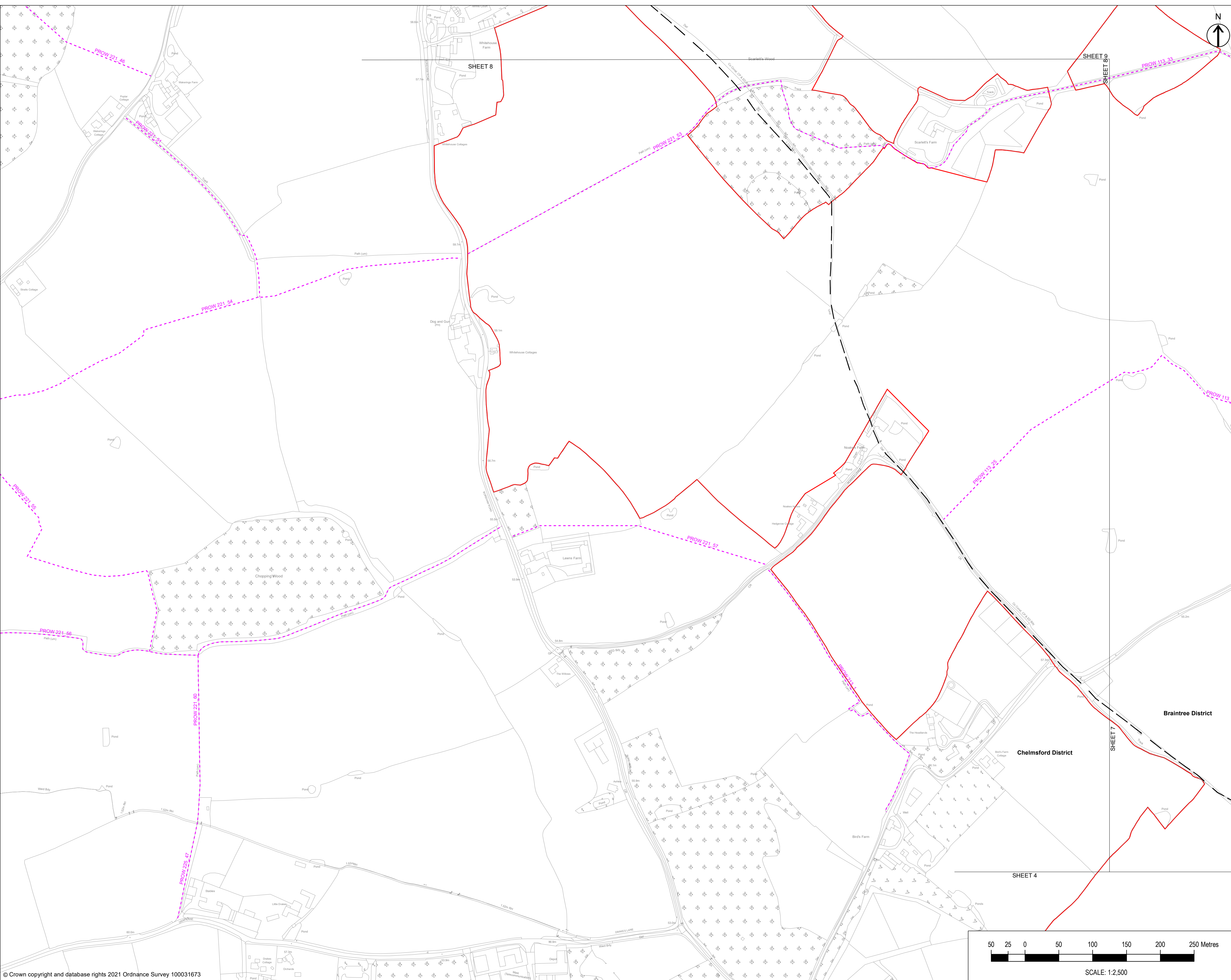
Drawn	Checked	Approved	Date
CG	SM	MD	18/02/22

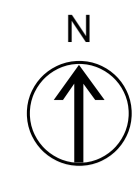
GH Project Number  
**125724.005**

Drawing Number  
**GH-125724005-OLLP-8**

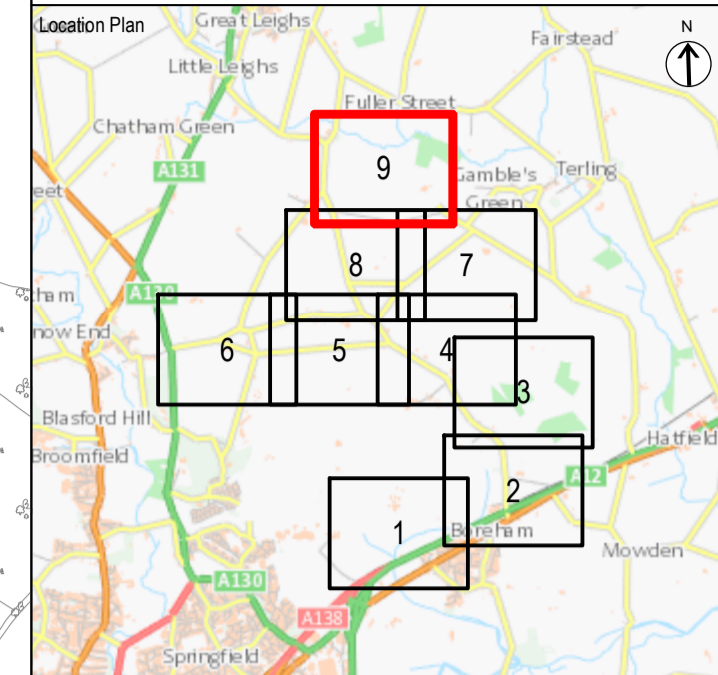
Scale at A1  
**1:2,500**

Revision  
**P01**





COPYRIGHT GATELEY HAMER LIMITED. THIS DOCUMENT HAS BEEN PREPARED PURSUANT TO AND SUBJECT TO THE TERMS OF APPOINTMENT BY THE CLIENT AND FOR THE SPECIFIC PURPOSES CONNECTED WITH THE PROJECT ONLY. IT SHOULD NOT BE RELIED UPON BY ANY OTHER PARTY OR USED FOR ANY OTHER PURPOSE. GATELEY HAMER ACCEPTS NO LIABILITY WHICH MAY ARISE FROM RELIANCE OR USE OF THIS DOCUMENT OR THE DATA CONTAINED HEREIN BY ANY OTHER PARTY OR FOR ANY OTHER PURPOSE.



- Notes
1. DO NOT SCALE FROM THIS DRAWING. USE ONLY PRINTED DIMENSIONS
  2. ALL DIMENSIONS ARE IN METRES UNLESS STATED OTHERWISE
  3. THIS DRAWING IS TO BE READ IN CONJUNCTION WITH ALL OTHER RELEVANT DOCUMENTATION

- Key to Symbols
- Order limits – the area within which the authorised development may be carried out.
  - Districts of Chelmsford and Braintree
  - Public Right of Way
  - Bridleway

P01	First Issue	17/02/22	CG	SM	MD
Rev	Description	Date	By	Check	Approved

Purpose of Issue  
**FOR INFORMATION**

**Gateley / HAMER**  
 One Eleven Edmund Street  
 Birmingham B3 2HJ  
 Client  
 Tel: 0121 234 0000  
 Web: gateleyhamer.com

**LONGFIELD SOLAR ENERGY FARM LIMITED**

Project Title  
**LONGFIELD SOLAR FARM**

Drawing Title  
**LOCATION PLAN IN ACCORDANCE WITH REGULATION 5(2)(b) OF THE INFRASTRUCTURE PLANNING (APPLICATIONS: PRESCRIBED FORMS AND PROCEDURE) REGULATIONS 2009**

SHEET 9 OF 9

Drawn	Checked	Approved	Date
CG	SM	MD	18/02/22

GH Project Number	Scale at A1
125724.005	1:2,500
Drawing Number	Revision
GH-125724005-OLLP-9	P01

